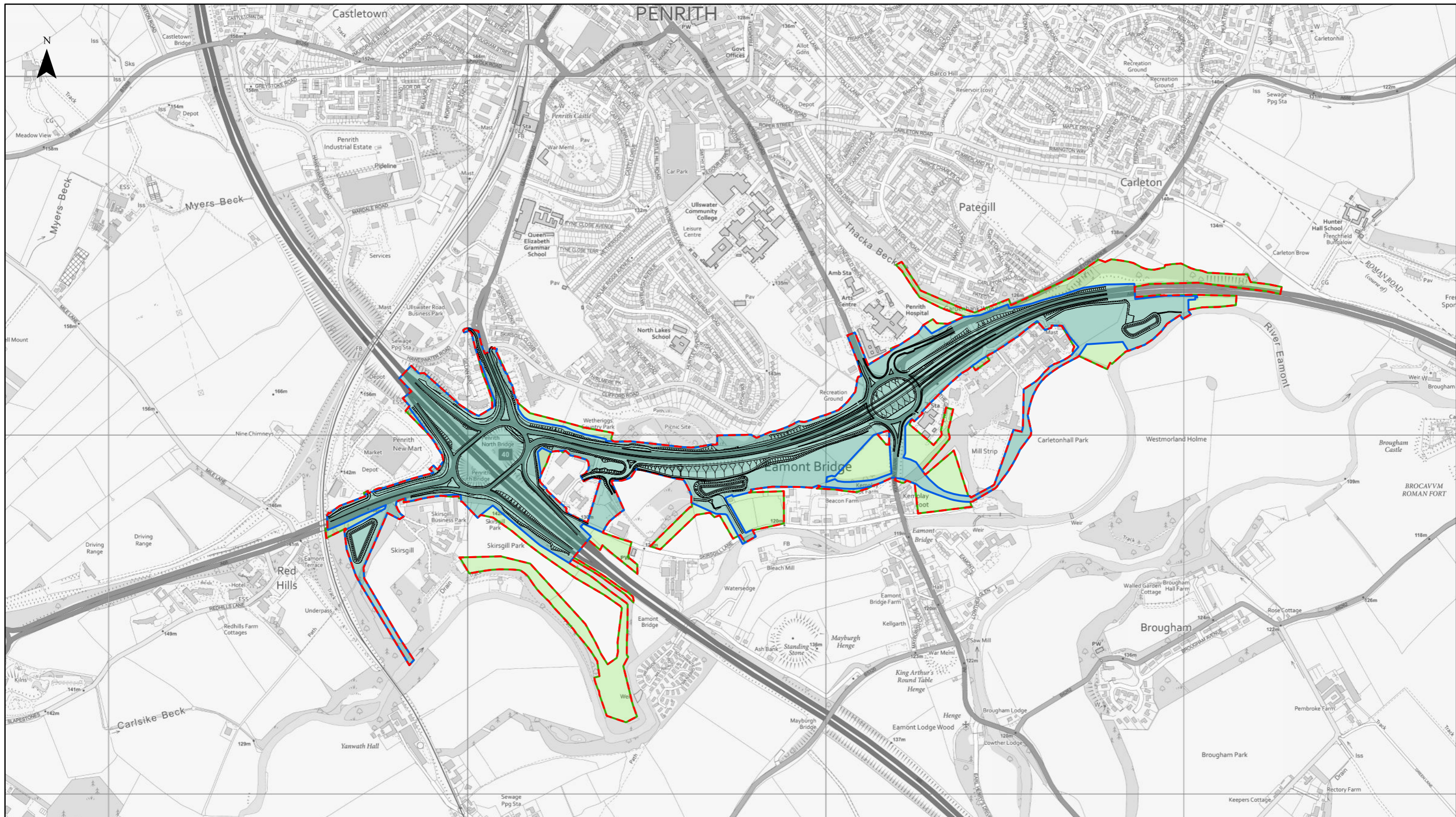
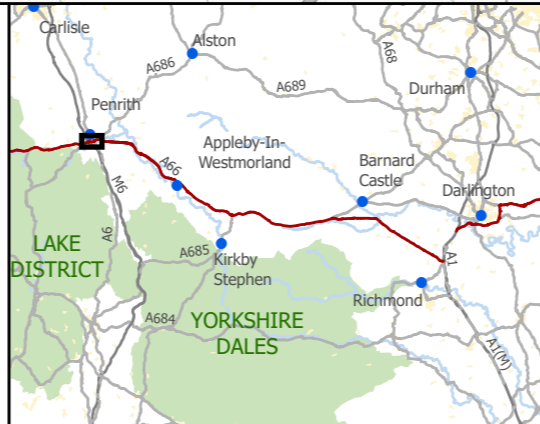


A66 Northern Trans-Pennine

Figures - 02. The Project



- Scheme Alignment
- - - Proposed Draft DCO Boundary for the Purpose of Consultation
- Environmental Mitigation Boundary
- Engineering Boundary



P01	First Issue				
	JBAR	EFOS	JKIR	AWAR	KWHA
	29/07/21	03/08/21	06/08/21	13/08/21	18/08/21
Revision	Created	Checked	Reviewed	Approved	Authorised

Kilometres

0 ——— 0.4 ——— 0.8

Scale @ A3: 1:10,000 | Project Ref No HE565627 | Stage: Stage 3
 © Crown copyright and database right (2021). All rights reserved. OS 100030649.

Project Name A66 Northern Trans-Pennine			
Map Title Figure 2.1			
M6 Junction 40 to Kemplay Bank			
Sheet 1 of 1			
Scheme Alignment			
Map Number	Project	Originator	Volume
HE565627	-	AMY	- EGN
S00		-	MP - LX - 001004
Location		Type	Role Number
Suitability	Suitability Description		Revision
S4	FIT FOR STAGE APPROVAL		P01



— Scheme Alignment
 - - - Proposed Draft DCO Boundary for the Purpose of Consultation
 Environmental Mitigation Boundary
 Engineering Boundary



P01	First Issue				
	JBAR	EFOS	JKIR	AWAR	KWHA
Revision	Created	Checked	Reviewed	Approved	Authorised
	29/07/21	03/08/21	06/08/21	13/08/21	18/08/21

Scale @ A3: 1:15,000 | Project Ref No HE565627 | Stage: Stage 3
 © Crown copyright and database right (2021). All rights reserved. OS 100030649.

Project Name
A66 Northern Trans-Pennine

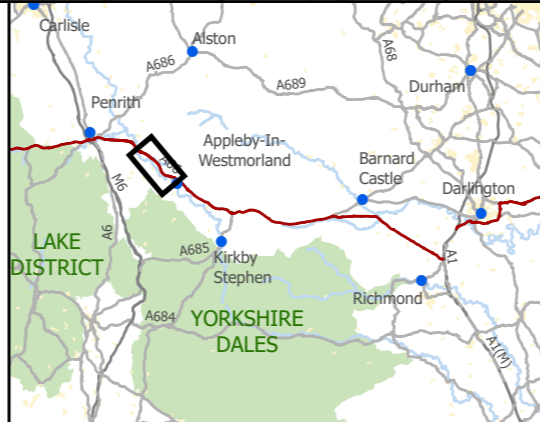
Map Title
Figure 2.2
Penrith to Temple Sowerby
Sheet 1 of 1
Scheme Alignment

Map Number	Project	Originator	Volume
HE565627	S00	AMY	EGN
Location	Type	Role	Number
	MP	LX	001005

Suitability	Suitability Description	Revision
S4	FIT FOR STAGE APPROVAL	P01



- Blue Alternative (Evolved Version of Preferred Route Announced Spring 2020)
- - - Proposed Draft DCO Boundary for the Purpose of Consultation
- Environmental Mitigation Boundary
- Engineering Boundary



P01	First Issue				
	JBAR	EFOS	JKIR	AWAR	KWHA
	29/07/21	03/08/21	06/08/21	13/08/21	18/08/21
Revision	Created	Checked	Reviewed	Approved	Authorised

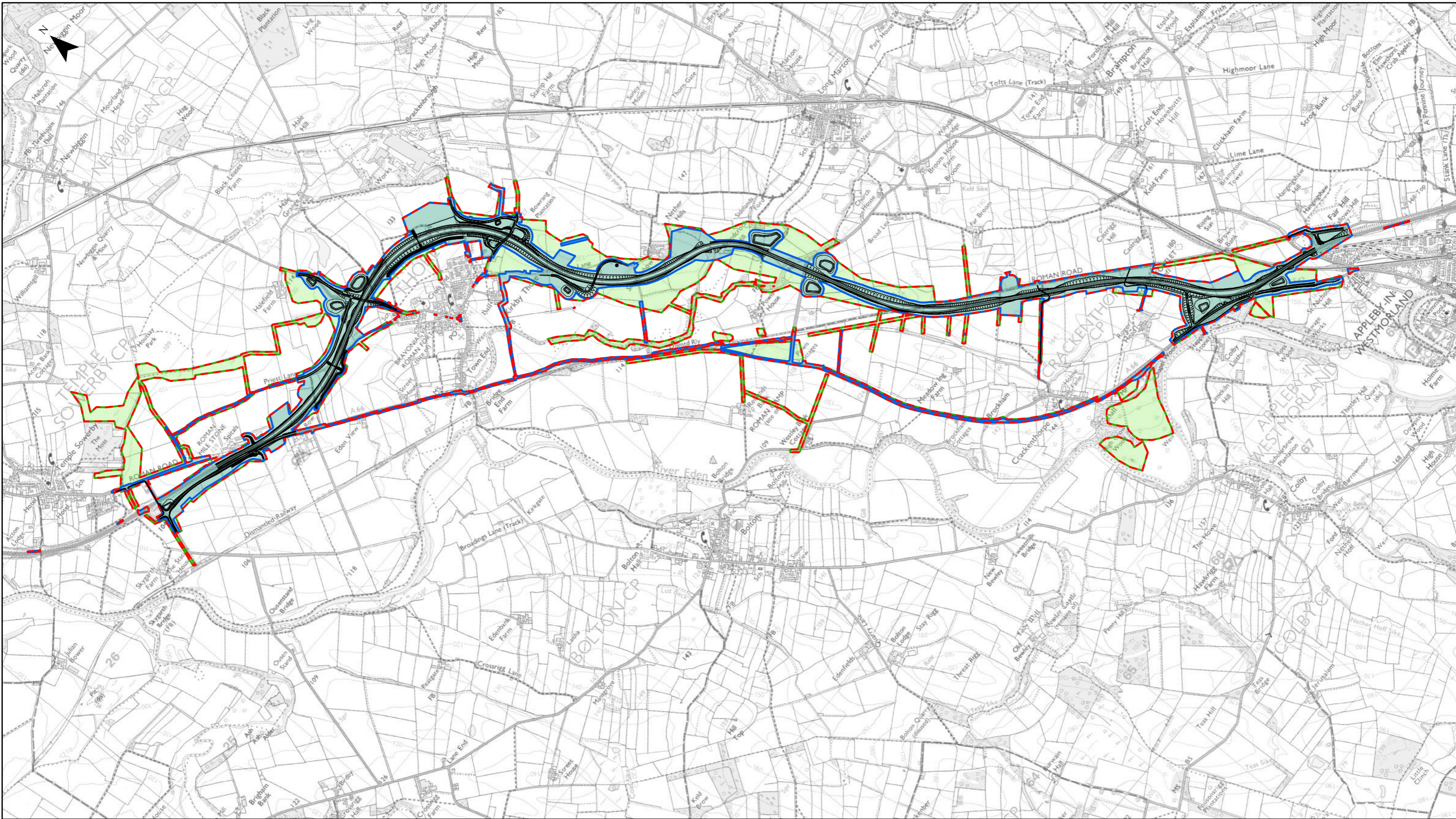
Scale @ A3: 1:25,000 | Project Ref No HE565627 | Stage: Stage 3
 © Crown copyright and database right (2021). All rights reserved. OS 100030649.

Project Name
A66 Northern Trans-Pennine

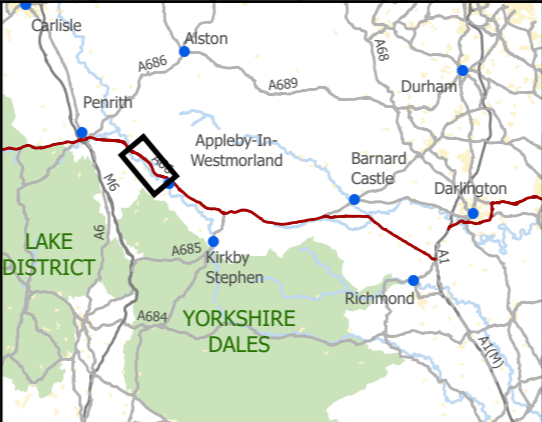
Map Title
Figure 2.3
Temple Sowerby to Appleby
 Sheet 1 of 3
Blue Alternative

Map Number	Project	Originator	Volume
HE565627	S00	AMY	EGN
	Location	Type	Role
		MP	LX

Suitability	Suitability Description	Revision
S4	FIT FOR STAGE APPROVAL	P01



- Red Alternative
- - - Proposed Draft DCO Boundary for the Purpose of Consultation
- Environmental Mitigation Boundary
- Engineering Boundary

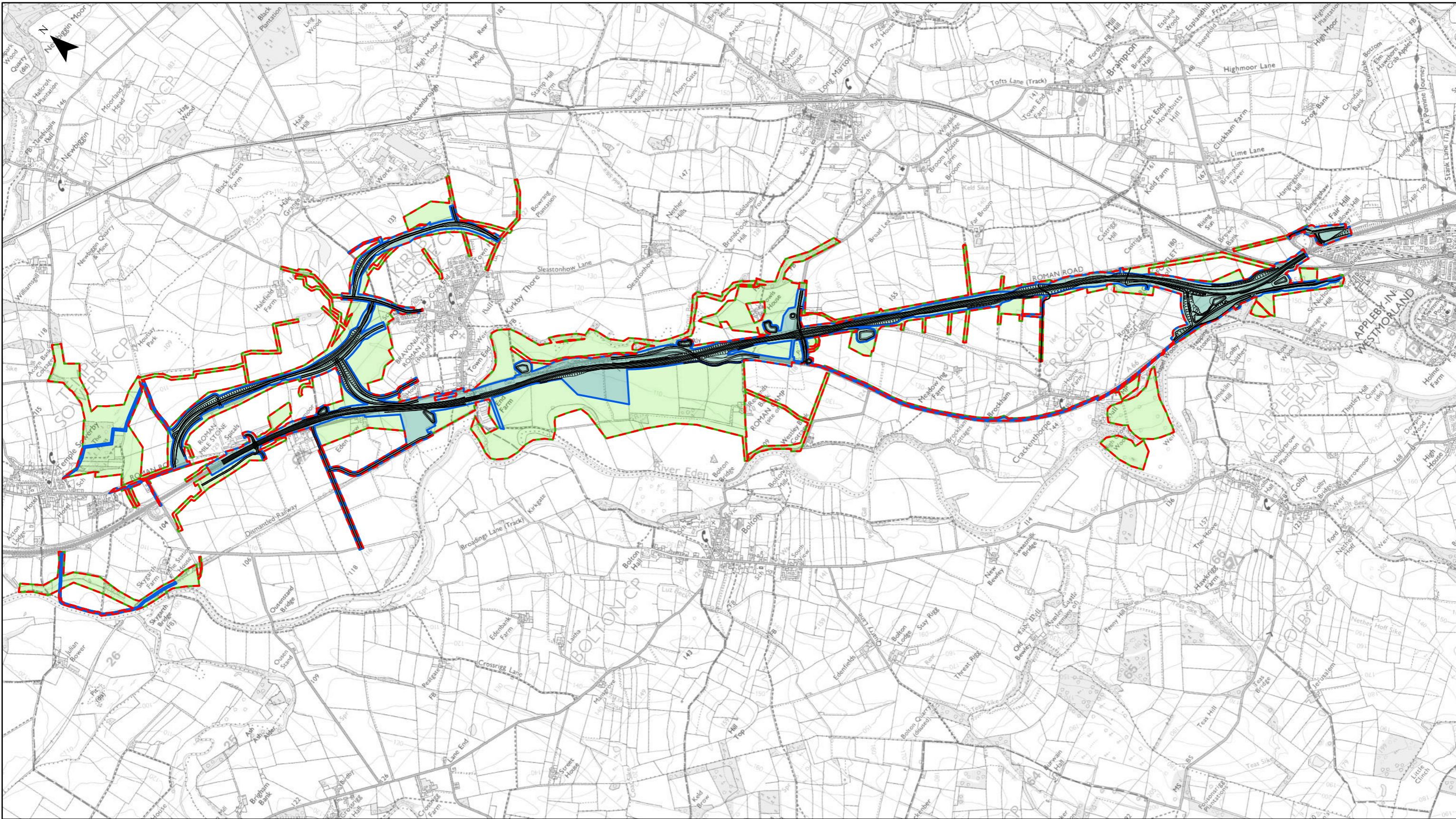


P01	First Issue				
	JBAR	EFOS	JKIR	AWAR	KWHA
	29/07/21	03/08/21	06/08/21	13/08/21	18/08/21
Revision	Created	Checked	Reviewed	Approved	Authorised

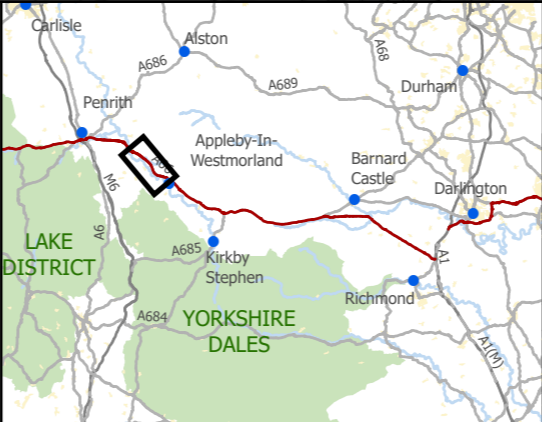
Kilometres



Scale @ A3: 1:25,000 | Project Ref No HE565627 | Stage: Stage 3
 © Crown copyright and database right (2021). All rights reserved. OS 100030649.

Project Name A66 Northern Trans-Pennine			
Map Title Figure 2.3			
Temple Sowerby to Appleby			
Sheet 2 of 3			
Red Alternative			
Map Number	Project	Originator	Volume
HE565627	S00	AMY	EGN
Location	Type	Role	Number
S4	MP	LX	001007
Suitability	Suitability Description		Revision
S4	FIT FOR STAGE APPROVAL		P01

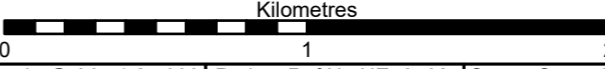


- Orange Alternative
- - - Proposed Draft DCO Boundary for the Purpose of Consultation
- Environmental Mitigation Boundary
- Engineering Boundary



P01	First Issue				
	JBAR	EFOS	JKIR	AWAR	KWHA
	29/07/21	03/08/21	06/08/21	13/08/21	18/08/21
Revision	Created	Checked	Reviewed	Approved	Authorised

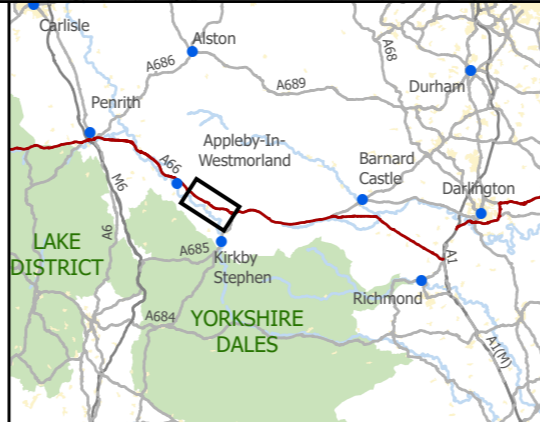


Scale @ A3: 1:25,000 | Project Ref No HE565627 | Stage: Stage 3
 © Crown copyright and database right (2021). All rights reserved. OS 100030649.

Project Name A66 Northern Trans-Pennine			
Map Title Figure 2.3			
Temple Sowerby to Appleby			
Sheet 3 of 3			
Orange Alternative			
Map Number	Project	Originator	Volume
HE565627	S00	AMY	EGN
Location	Type	Role	Number
S4	MP	LX	001008
Suitability	Suitability Description		Revision
S4	FIT FOR STAGE APPROVAL		P01



— Black-Black-Black Alternative (Evolved Version of Preferred Route Announced Spring 2020)
- - - Proposed Draft DCO Boundary for the Purpose of Consultation
 Environmental Mitigation Boundary
 Engineering Boundary



P01	First Issue				
	JBAR	EFOS	JKIR	AWAR	KWHA
	29/07/21	03/08/21	06/08/21	13/08/21	18/08/21
Revision	Created	Checked	Reviewed	Approved	Authorised

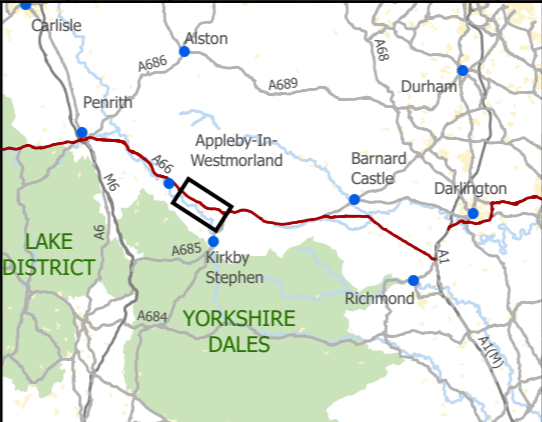
Kilometres



Scale @ A3: 1:25,000 | Project Ref No HE565627 | Stage: Stage 3
 © Crown copyright and database right (2021). All rights reserved. OS 100030649.

Project Name A66 Northern Trans-Pennine			
Map Title Figure 2.4 Appleby to Brough Sheet 1 of 4 Black-Black-Black Alternative			
Map Number HE565627	Project S00	Originator AMY	Volume EGN
Location S00	Type MP	Role LX	Number 001009
Suitability S4	Suitability Description FIT FOR STAGE APPROVAL		Revision P01

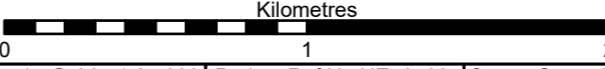


- Black-Blue-Black Alternative
- - - Proposed Draft DCO Boundary for the Purpose of Consultation
- Environmental Mitigation Boundary
- Engineering Boundary



P01	First Issue				
	JBAR	EFOS	JKIR	AWAR	KWHA
	29/07/21	03/08/21	06/08/21	13/08/21	18/08/21
Revision	Created	Checked	Reviewed	Approved	Authorised



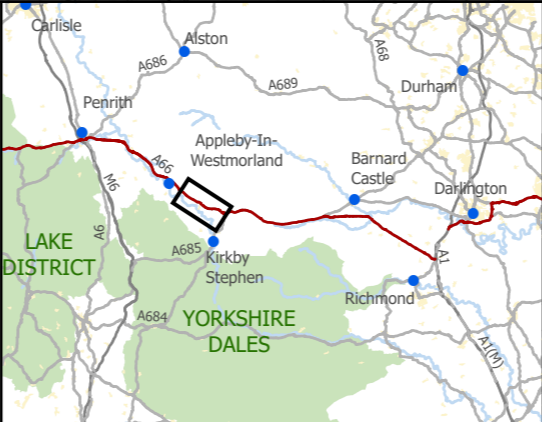
0 1 2 Kilometres



Scale @ A3: 1:25,000 | Project Ref No HE565627 | Stage: Stage 3
© Crown copyright and database right (2021). All rights reserved. OS 100030649.

Project Name A66 Northern Trans-Pennine			
Map Title Figure 2.4 Appleby to Brough Sheet 2 of 4 Black-Blue-Black Alternative			
Map Number HE565627	Project S00	Originator - AMY	Volume - EGN
Location	Type	Role	Number
Suitability S4	Suitability Description FIT FOR STAGE APPROVAL		Revision P01




- Black-Black-Orange Alternative
- - - Proposed Draft DCO Boundary for the Purpose of Consultation
- Environmental Mitigation Boundary
- Engineering Boundary



P01	First Issue				
	JBAR	EFOS	JKIR	AWAR	KWAH
	29/07/21	03/08/21	06/08/21	13/08/21	18/08/21
Revision	Created	Checked	Reviewed	Approved	Authorised

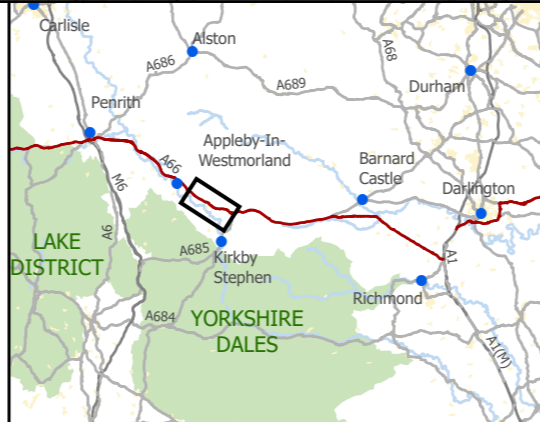


Scale @ A3: 1:25,000 | Project Ref No HE565627 | Stage: Stage 3
 © Crown copyright and database right (2021). All rights reserved. OS 100030649.

Project Name A66 Northern Trans-Pennine			
Map Title Figure 2.4 Appleby to Brough Sheet 3 of 4 Black-Black-Orange Alternative			
Map Number HE565627	Project Originator S00 - AMY	Volume MP - LX - 001011	Location Type Role Number
Suitability S4	Suitability Description FIT FOR STAGE APPROVAL		Revision P01

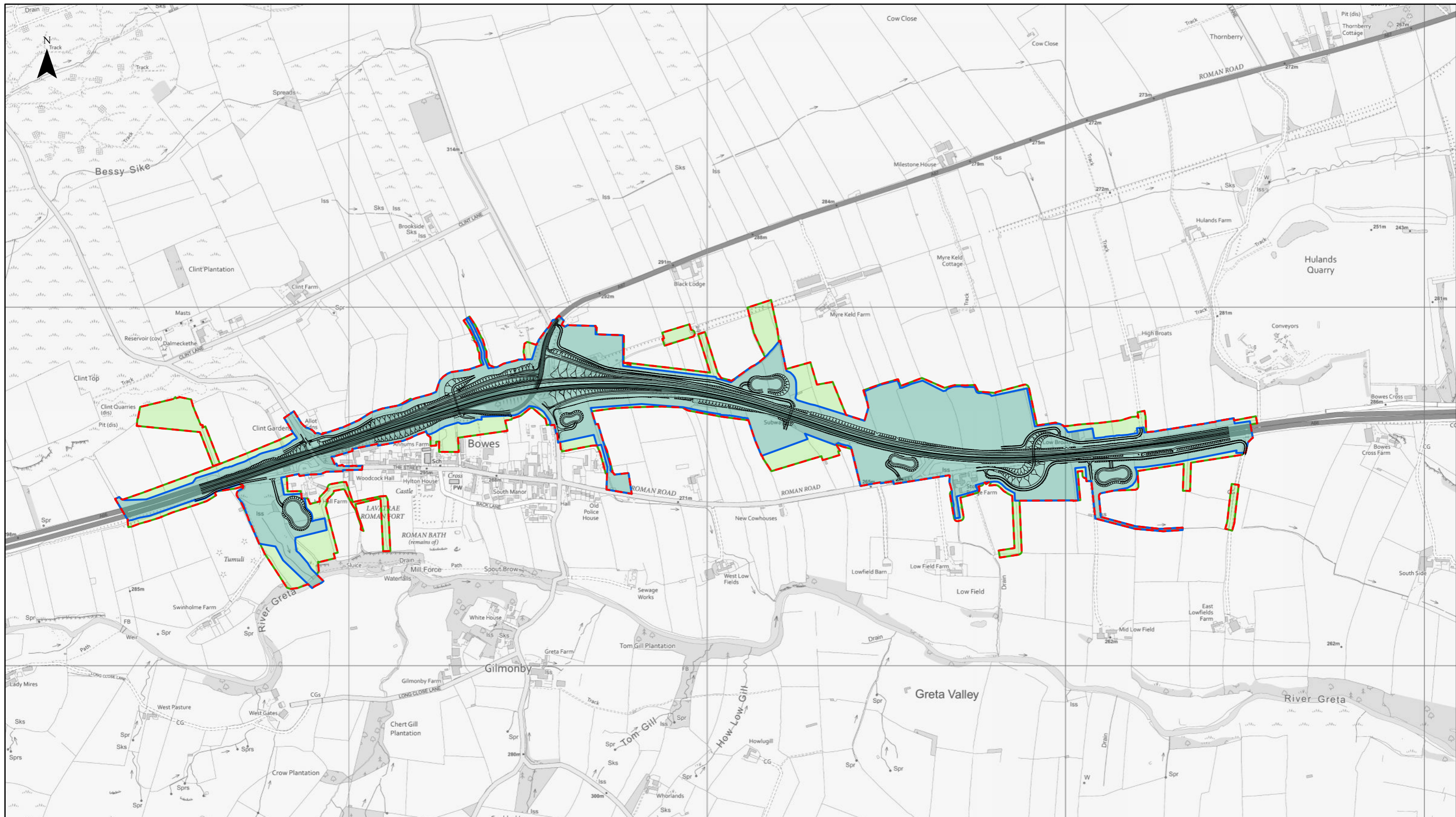


- Black-Blue-Orange Alternative
- - - Proposed Draft DCO Boundary for the Purpose of Consultation
- Environmental Mitigation Boundary
- Engineering Boundary

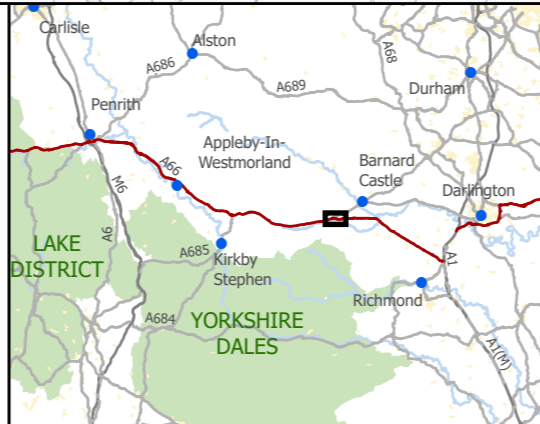


P01	First Issue				
	JBAR	EFOS	JKIR	AWAR	KWHA
	29/07/21	03/08/21	06/08/21	13/08/21	18/08/21
Revision	Created	Checked	Reviewed	Approved	Authorised
Kilometres					
0 1 2					
Scale @ A3: 1:25,000 Project Ref No HE565627 Stage: Stage 3					
© Crown copyright and database right (2021). All rights reserved. OS 100030649.					

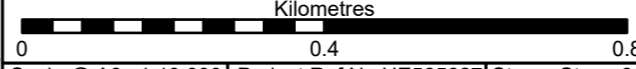
Project Name A66 Northern Trans-Pennine			
Map Title Figure 2.4 Appleby to Brough Sheet 4 of 4 Black-Blue-Orange Alternative			
Map Number HE565627	Project S00	Originator - AMY	Volume - EGN
Location	Type	Role	Number
S4	FIT FOR STAGE APPROVAL		P01



- Scheme Alignment
- - - Proposed Draft DCO Boundary for the Purpose of Consultation
- Environmental Mitigation Boundary
- Engineering Boundary



P01	First Issue				
	JBAR	EFOS	JKIR	AWAR	KWHA
	29/07/21	03/08/21	06/08/21	13/08/21	18/08/21
Revision	Created	Checked	Reviewed	Approved	Authorised



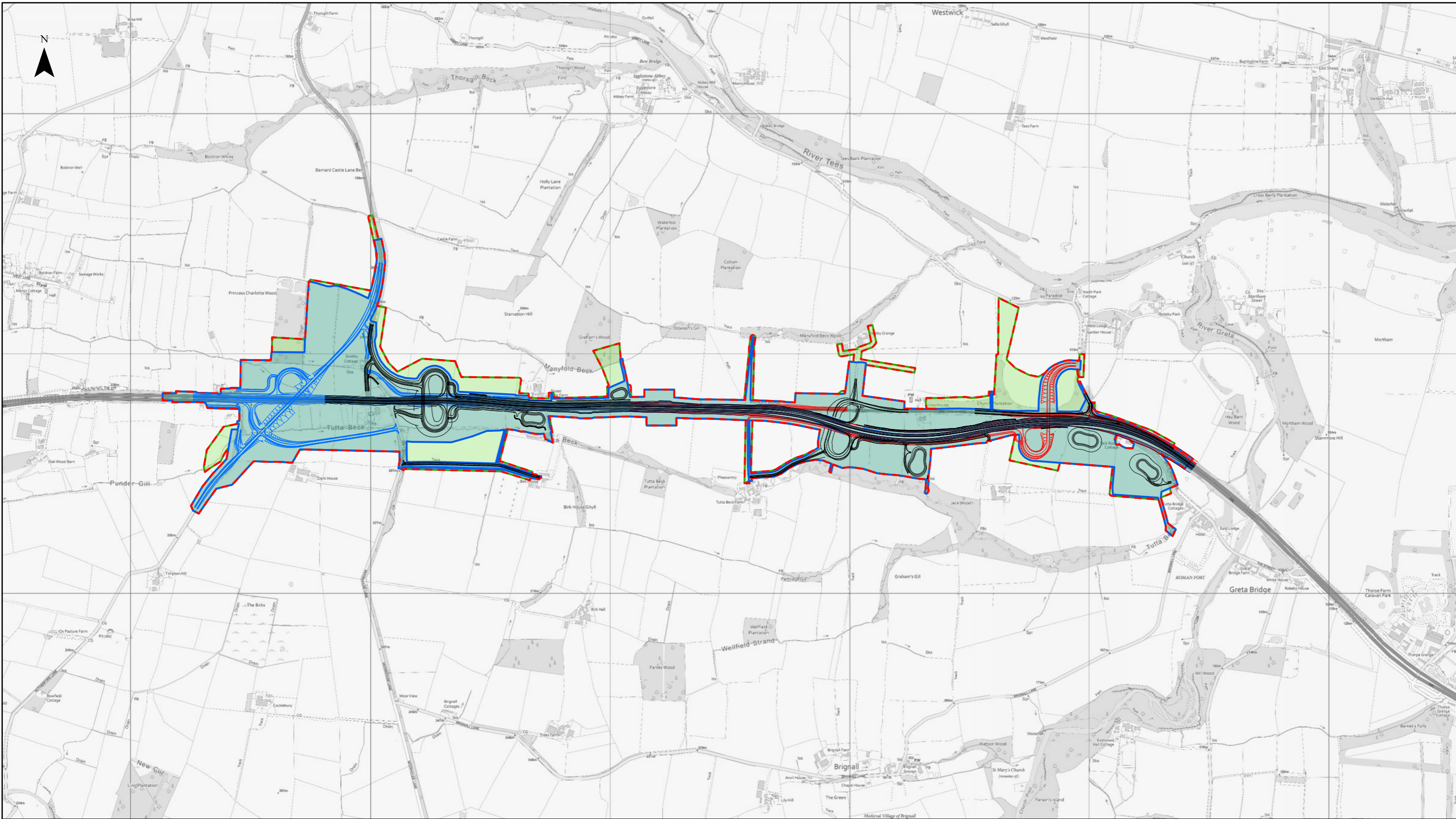
Scale @ A3: 1:10,000 | Project Ref No HE565627 | Stage: Stage 3
 © Crown copyright and database right (2021). All rights reserved. OS 100030649.

Project Name
A66 Northern Trans-Pennine

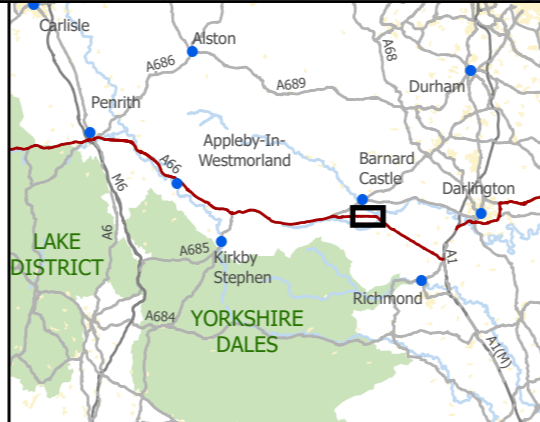
Map Title
**Figure 2.5
 Bowes Bypass
 Sheet 1 of 1
 Scheme Alignment**

Map Number	Project	Originator	Volume
HE565627	-	AMY	-
S00	-	MP - LX	-
Location		Type	Role

Suitability	Suitability Description	Revision
S4	FIT FOR STAGE APPROVAL	P01



- Black Cross Lanes - Black Rokeby (Evolved Version of Preferred Route Announced Spring 2020)
- Blue (Cross Lanes) Alternative Junction
- Red (Rokeby) Alternative Junction
- - - Proposed Draft DCO Boundary for the Purpose of Consultation
- Environmental Mitigation Boundary
- Engineering Boundary

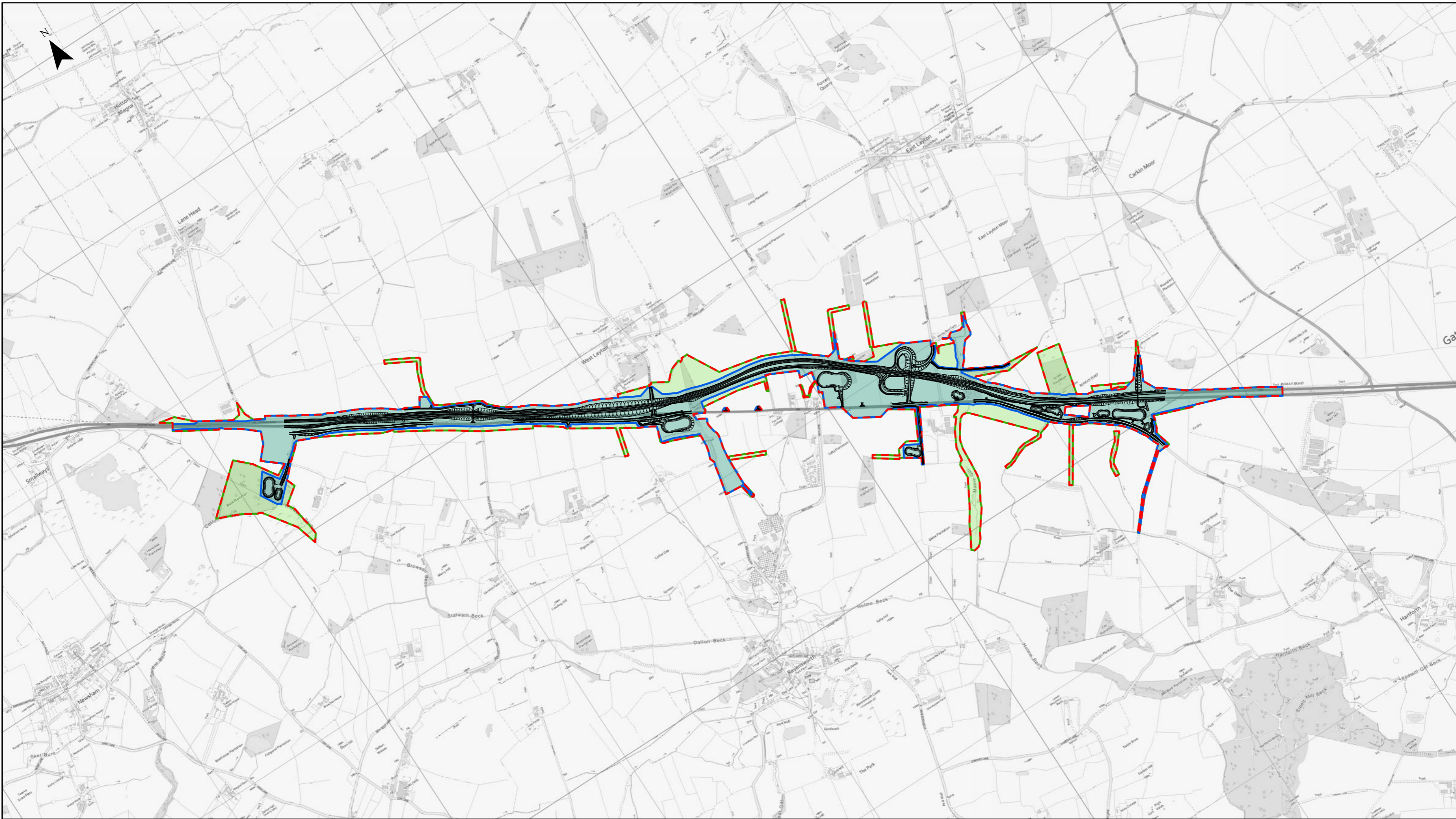


P01	First Issue				
	JBAR	EFOS	JKIR	AWAR	KWHA
Revision	Created	Checked	Reviewed	Approved	Authorised
	29/07/21	03/08/21	06/08/21	13/08/21	18/08/21

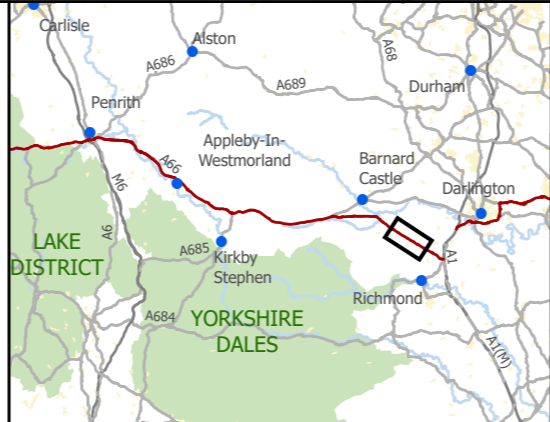
Kilometres



Scale @ A3: 1:15,000 | Project Ref No HE565627 | Stage: Stage 3
 © Crown copyright and database right (2021). All rights reserved. OS 100030649.

Project Name A66 Northern Trans-Pennine			
Map Title Figure 2.6 Cross Lanes to Rokeby Sheet 1 of 1 All Alternatives			
Map Number	Project	Originator	Volume
HE565627	S00	AMY	EGN
Location	Type	Role	Number
S4	FIT FOR STAGE APPROVAL	MP - LX	001014
Suitability	Suitability Description		Revision
S4	FIT FOR STAGE APPROVAL		P01



— Scheme Alignment
 - - - Proposed Draft DCO Boundary for the Purpose of Consultation
 Environmental Mitigation Boundary
 Engineering Boundary



P01	First Issue				
	JBAR	EFOS	JKIR	AWAR	KWHA
	29/07/21	03/08/21	06/08/21	13/08/21	18/08/21
Revision	Created	Checked	Reviewed	Approved	Authorised

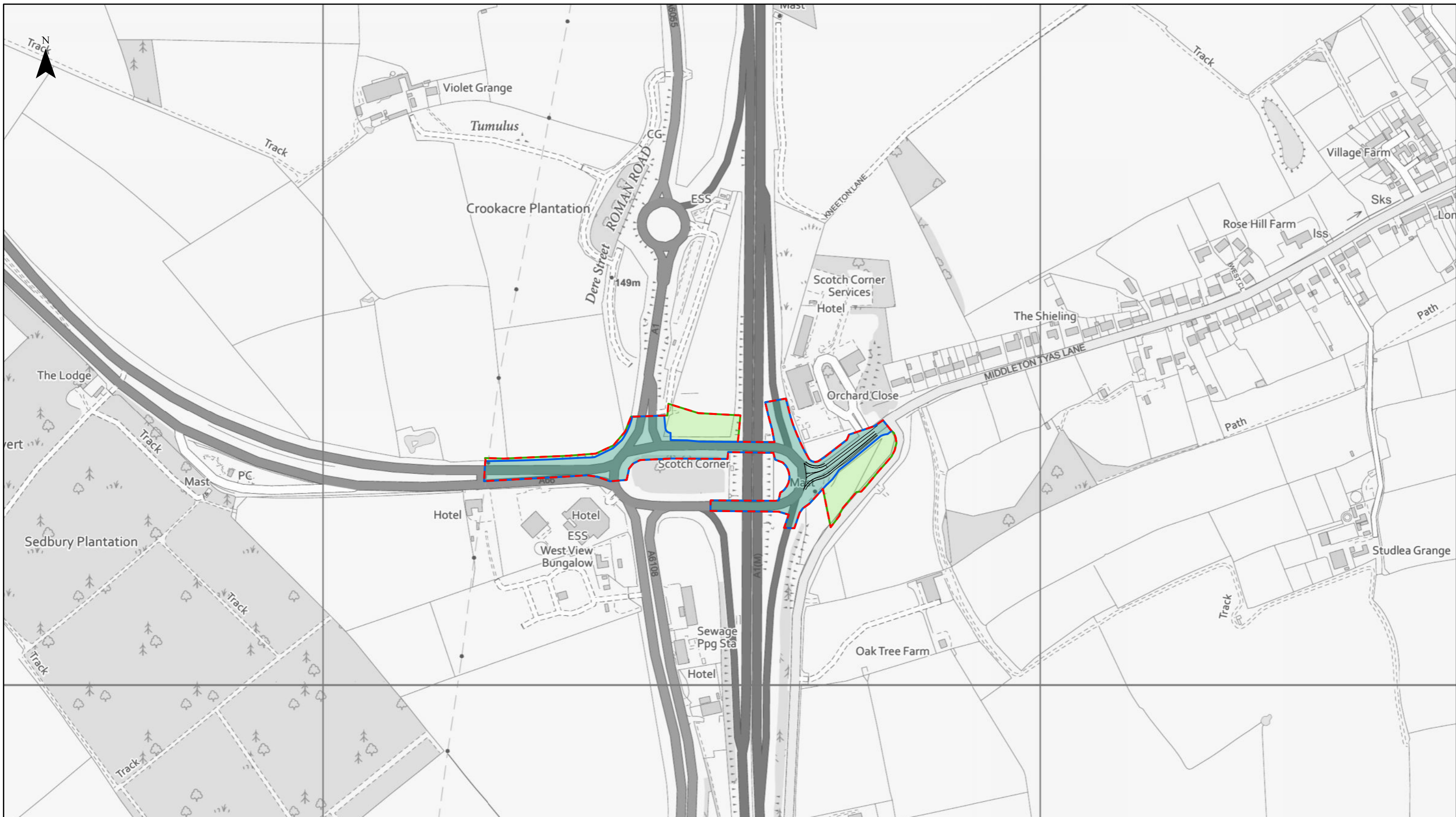
Kilometres
 0 ——— 0.8 ——— 1.6

Scale @ A3: 1:20,000 | Project Ref No HE565627 | Stage: Stage 3
 © Crown copyright and database right (2021). All rights reserved. OS 100030649.

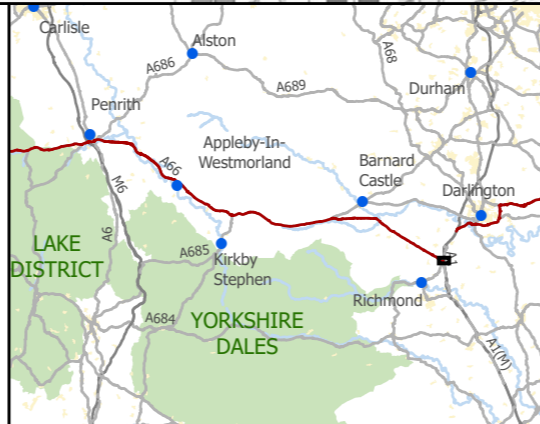
Project Name
A66 Northern Trans-Pennine

Map Title
Figure 2.7
Stephen Bank to Carkin Moor
Sheet 1 of 1
Scheme Alignment

Map Number	Project	Originator	Volume
HE565627	-	AMY	-
S00	-	MP - LX	-
Location	Type	Role	Number
S4	FIT FOR STAGE APPROVAL		P01



— Scheme Alignment
 - - - Proposed Draft DCO Boundary for the Purpose of Consultation
 ■ Environmental Mitigation Boundary
 ■ Engineering Boundary



P01	First Issue				
	JBAR	EFOS	JKIR	AWAR	KWHA
Revision	Created	Checked	Reviewed	Approved	Authorised
	29/07/21	03/08/21	06/08/21	13/08/21	18/08/21

Scale @ A3: 1:5,000 | Project Ref No HE565627 | Stage: Stage 3
 © Crown copyright and database right (2021). All rights reserved. OS 100030649.

Project Name A66 Northern Trans-Pennine			
Map Title Figure 2.8 A1(M) Junction 53 Scotch Corner Sheet 1 of 1 Scheme Alignment			
Map Number	Project	Originator	Volume
HE565627	S00	AMY	EGN
Location	Type	Role	Number
S4	FIT FOR STAGE APPROVAL		P01